










Borris Local Area Plan 2010-2016

Adopted Plan 24/05/10 Scale: 1:10,000

-  *Amenity & Open Space*
-  *Community Services & Education*
-  *Industrial*
-  *Mixed Use*
-  *Residential - Low Density*
-  *Residential - Standard Density*
-  *Town Centre Activities*
-  *Architectural Conservation Area*
-  *Indicative Access Road*

It is the Council's Policy that approvals to residential developments of more than 2 units shall not commence before 1st May 2011