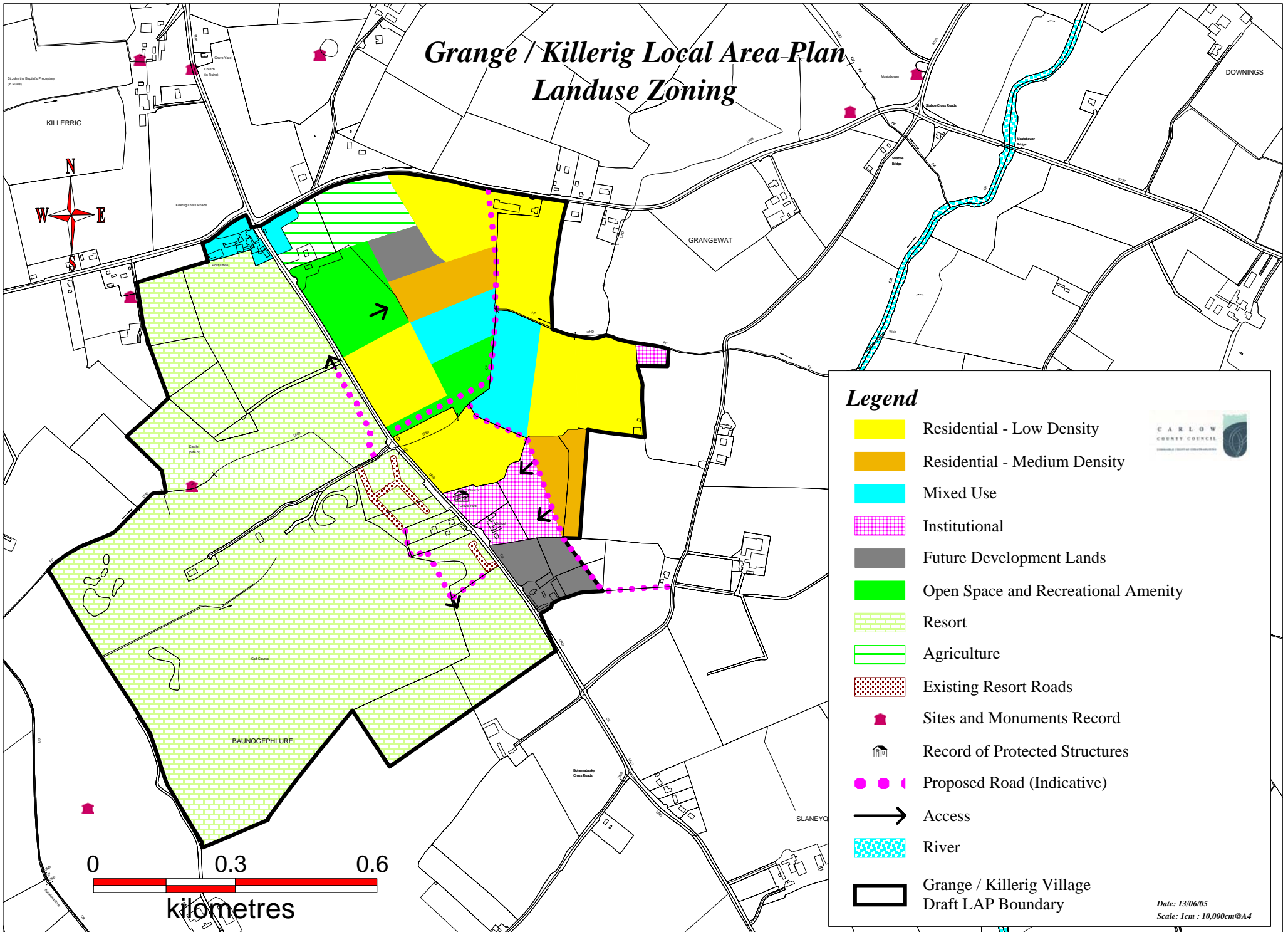

















Grange / Killerig Local Area Plan Landuse Zoning



Legend

-  Residential - Low Density
-  Residential - Medium Density
-  Mixed Use
-  Institutional
-  Future Development Lands
-  Open Space and Recreational Amenity
-  Resort
-  Agriculture
-  Existing Resort Roads
-  Sites and Monuments Record
-  Record of Protected Structures
-  Proposed Road (Indicative)
-  Access
-  River
-  Grange / Killerig Village Draft LAP Boundary



Date: 13/06/05
Scale: 1cm : 10,000cm@A4