



**COMHAIRLE CONTAE  
CHEATHARLACH**  
**CARLOW COUNTY COUNCIL**

**SECTION 75 ROADS ACT, 1993  
S.I. NO. 119 ROADS REGULATIONS, 1994**

**TEMPORARY CLOSURE OF ROADS  
NOTICE OF INTENTION**

**XW040 BALLYBAR LEVEL CROSSING**

**XW038 BLACK BOG LEVEL CROSSING**

Carlow County Council wishes to give notice of its intention to close the above roads to facilitate Iarnród Éireann in the carrying out of essential maintenance works.

1. **XW040 Ballybar Level Crossing on a local road in the town land of Ballinacarrig, Co. Carlow, on the Dublin to Waterford line between Carlow and Bagenalstown.**

**Dates of Closure:**

- **Thursday 9<sup>th</sup> of July 2026 at 20:30hrs to the 12<sup>th</sup> of July 2026 at 9:00hrs.**

2. **XW038 Black Bog Level Crossing on a local road in the town land of Ballinacarrig Co. Carlow on the Dublin to Waterford Line between Carlow and Bagenalstown.**

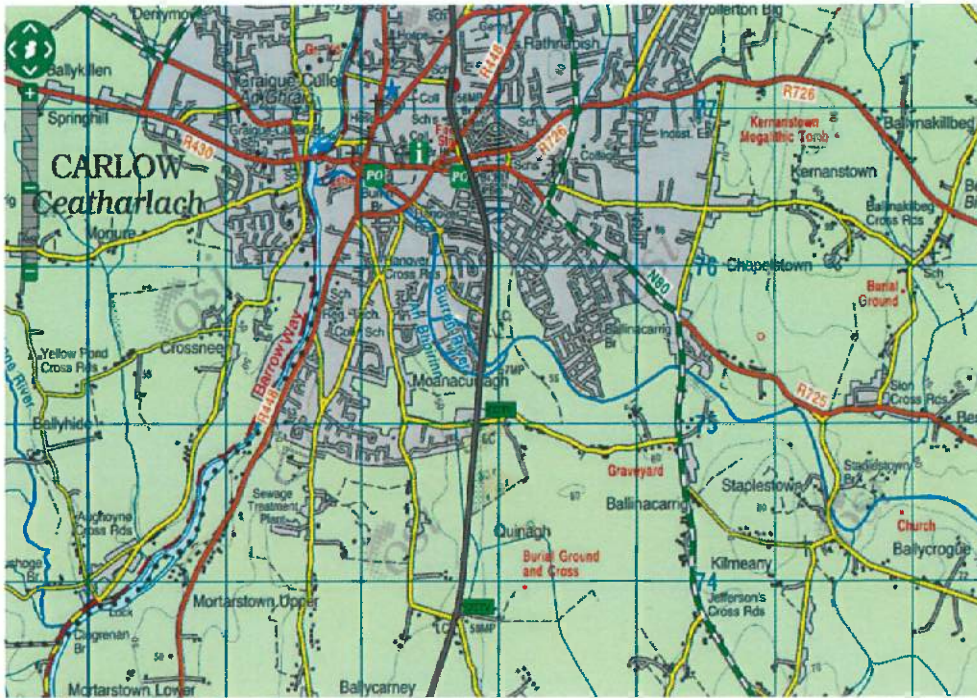
**Dates of Closure:**

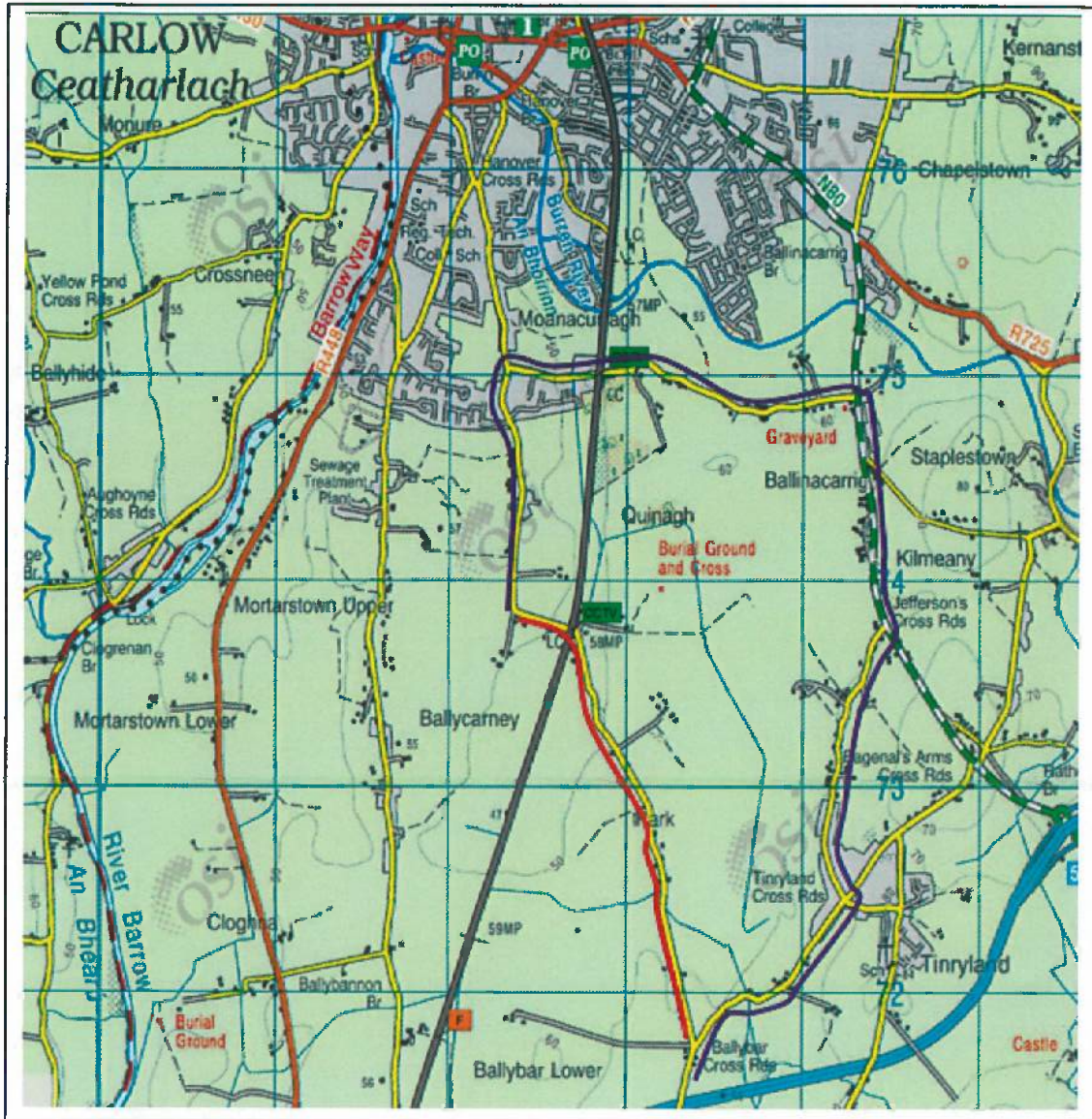
- **Thursday 20<sup>th</sup> of June 2026 at 20:30hrs to Sunday 23<sup>rd</sup> of June 2026 at 9:00hrs.**

**Diversions and Alternative Routes will be signposted. Map of the above routes are available to view on our website at [www.carlow.ie](http://www.carlow.ie) under Statutory Notices**

Submissions regarding this temporary road closure may be made in writing and/or via e-mail to the **Senior Engineer, Transportation Department, Carlow County Council, Athy Road, Carlow ([seniorengineer@carlowcoco.ie](mailto:seniorengineer@carlowcoco.ie))** to be received no later than 17:00 hrs on Friday 5<sup>th</sup> of June, 2026.

**Pádraig O’Gorman,  
Director of Services.**



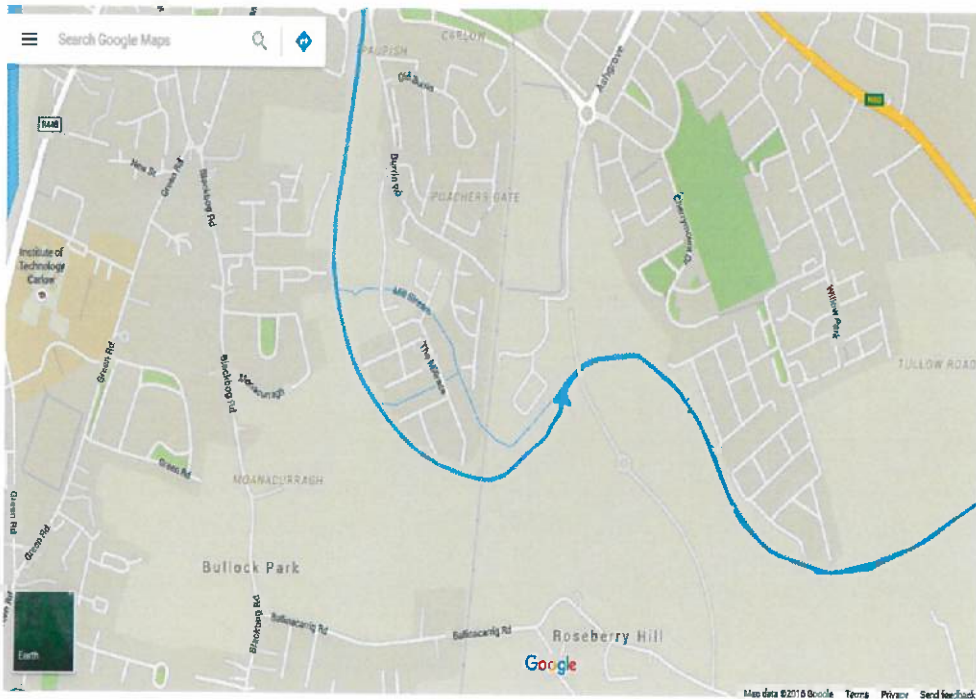


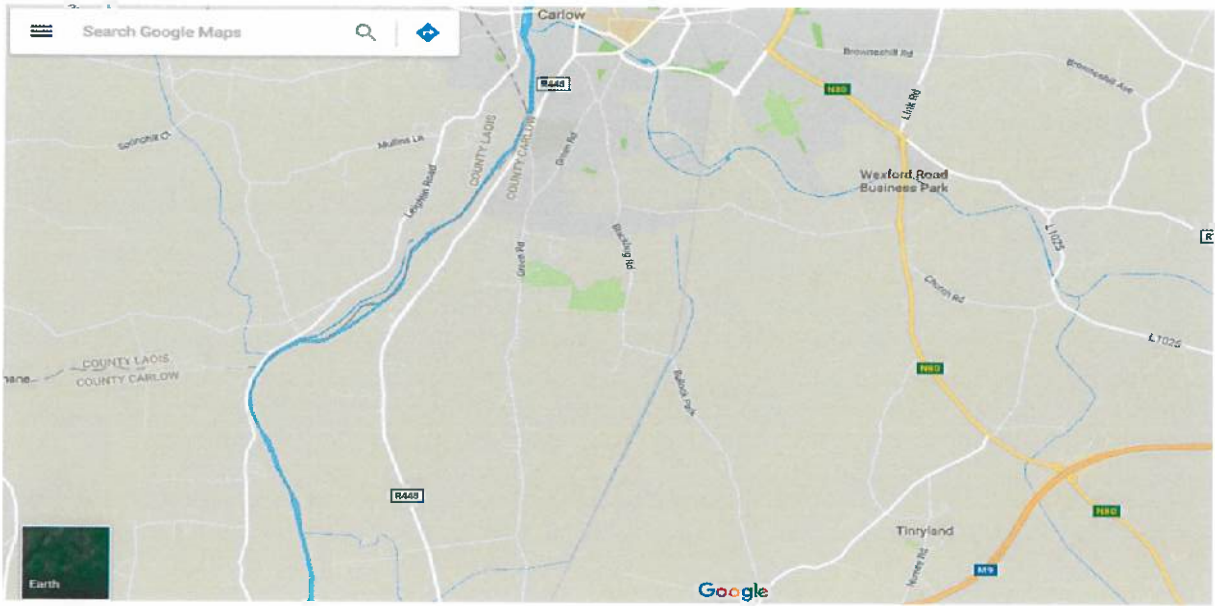
**Possible Diversion Route:** 

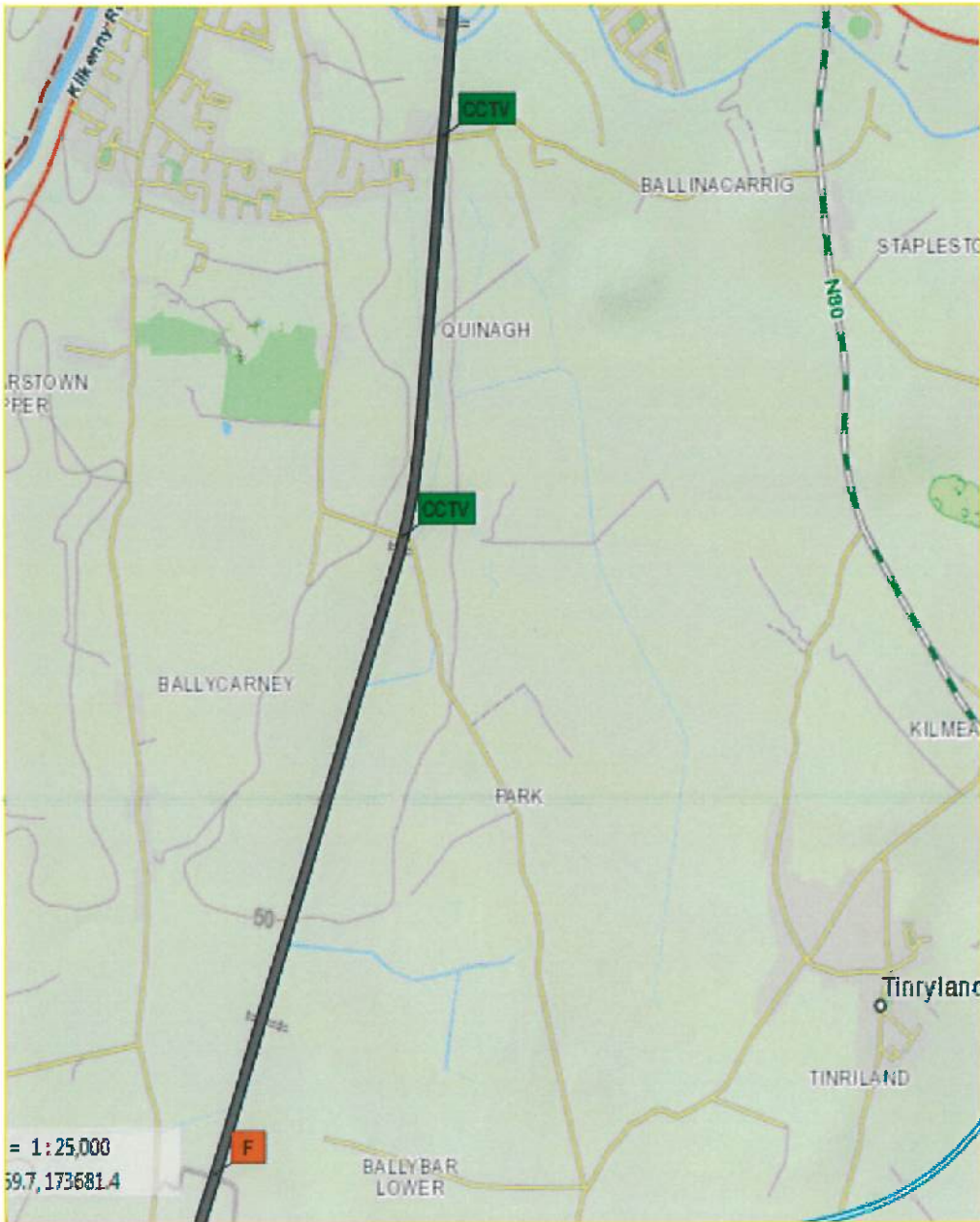
**Road Closed Local Access:** 



Black Bog Level Crossing XW038







**Possible Diversion Route:** 

**Road Closed Local Access:** 